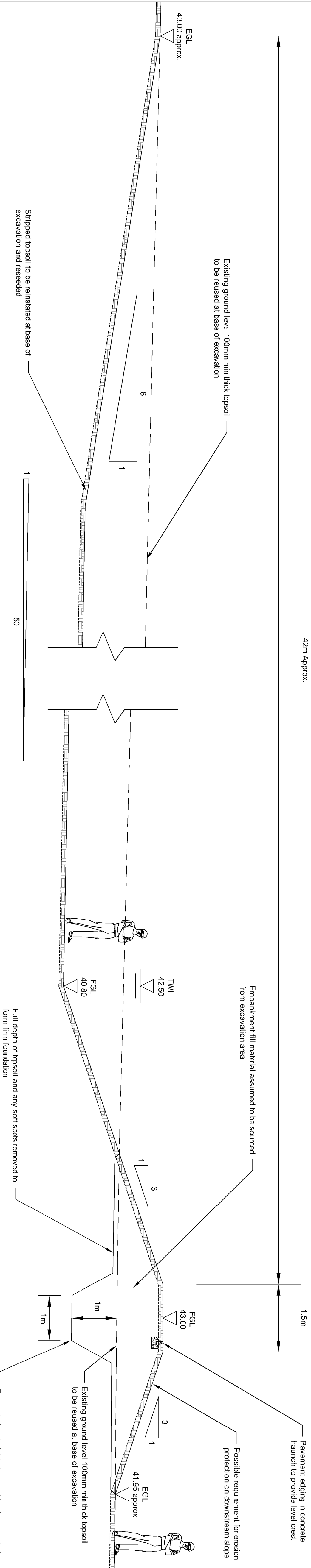
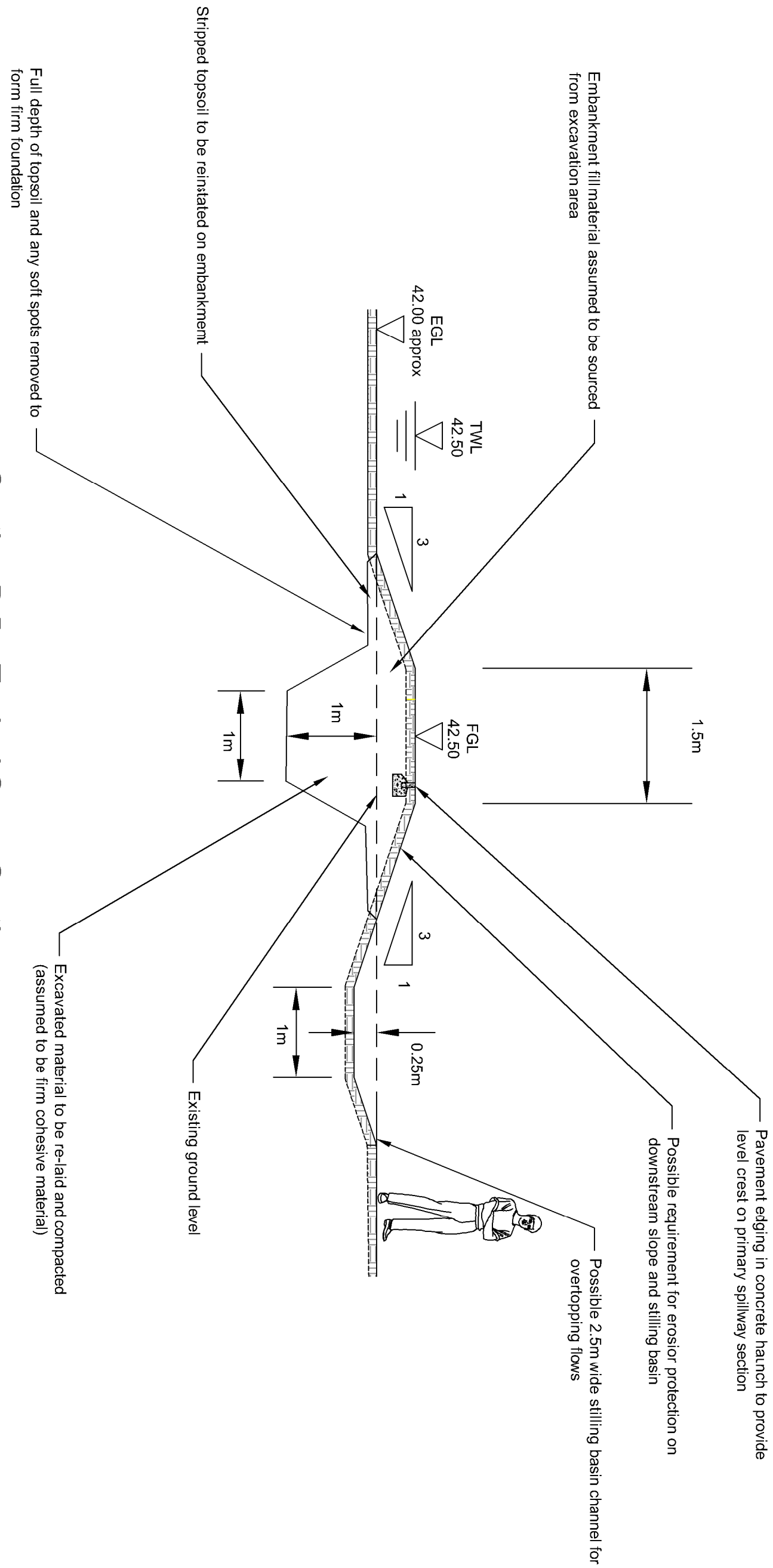


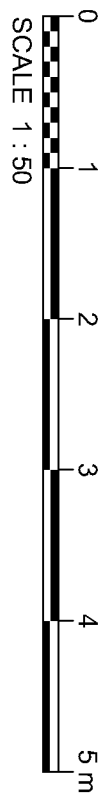
- NOTES
- For location of sections see drawing B3553M05-JAC-EPP2-NW-DR-C-0001



Section A-A - Typical Cross Section Of
Non-Overtoppable Embankment And Excavation
Scale 1:50



Section B-B - Typical Cross Section
Of Spillway
Scale 1:50



This drawing is not to be used in whole or part other than for the intended purpose and project as defined on this drawing. Refer to the contract for full terms and conditions.

Rev	Date	Description of revision	Drawn	Checked	Reviewed/Approved
1	08/18	Sections of storage area	OW	TD	AC AW

OUTLINE DESIGN - FOR PLANNING



Essex Highways, Seax House, Victoria Road South,
Chelmsford, CM1 1QH,
Tel: 0345 6037633

© Essex County Council

PYRLES LANE AND COLEBROOK
LANE FLOOD ALLEVIATION
SCHEME

OUTLINE DESIGN
HILLYFIELDS OPEN SPACE
SECTIONS

DESIGNED	DRAWN	CHECKED	REVIEWED	APPROVED
OW	OW	TD	AC	AW
DATE	DATE	DATE	DATE	DATE
25/07/18	25/07/18	30/07/18	30/07/18	3/08/18

DRAWING STATUS	SCALE AT A4 (842x594mm)
DIMENSIONS IN METRES	1:50
LEVELS IN METRES	

DRAWING NO.	REV
B3553M05-JAC-EPP2-NW-DR-C-0002	P1.0



This map is reproduced from Ordnance Survey material with the permission of Ordnance Survey under the Crown Copyright. The reproduction infringes Crown Copyright and may lead to prosecution or civil proceedings. Essex County Council, 1000 19602, 2018